

Legend

Luas Finglas

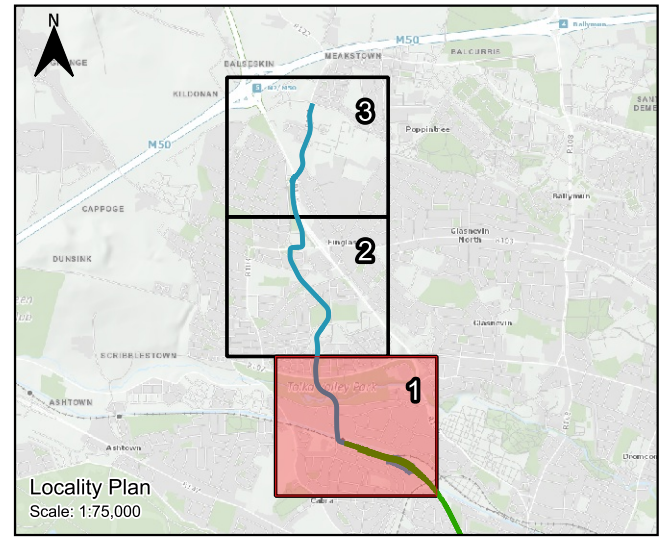
- Proposed Scheme Alignment
- Proposed New Luas Stops
- Proposed Park & Ride Site
- Extent of Proposed Works Boundary

Existing Luas Lines

- Green Line
- Existing Luas Stops

Air Quality

- Monitoring Locations



P02	22/08/24	S4 - Stage Approval	SM	AC	AC	ED
P01	13/02/24	S4 - Stage Approval	MC	MK	AC	ED
Rev.	Date	Suitability / Purpose	Drawn	Check'd	Rev'd	Appr'd

Consultant

Client

Project

LUAS

FINGLAS

Drawing Title

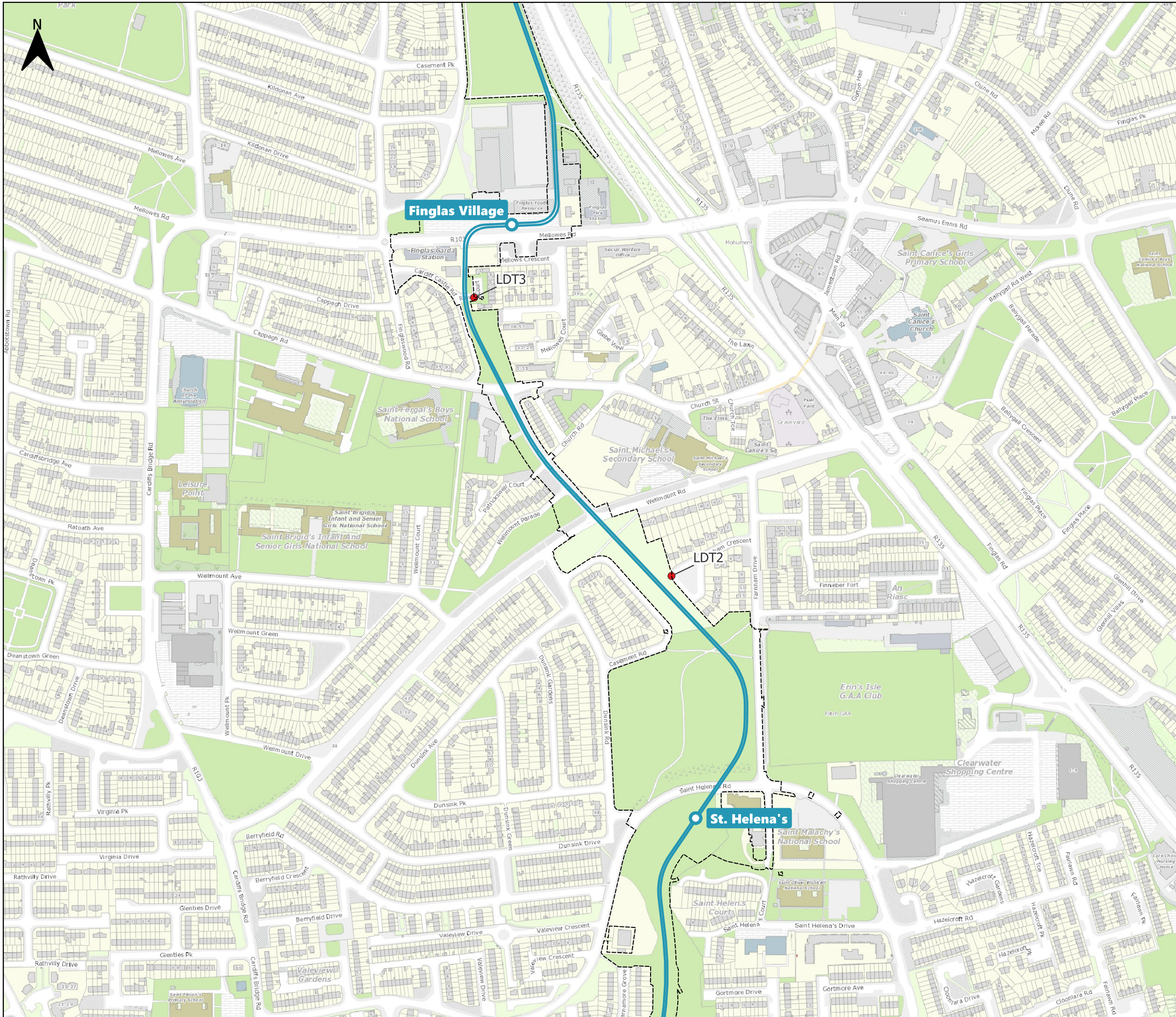
Map Figure 13-2. Diffusion Tube Monitoring Locations in proximity to the proposed Scheme
Sheet 1 of 3

Scale @ A3	1:5,000
BT Project No.	21401
Client Project No.	LDD101
Drawing No.	LDD101-BEV-PH-ROUT-XX-DR-LE-00007
Rev.	P02

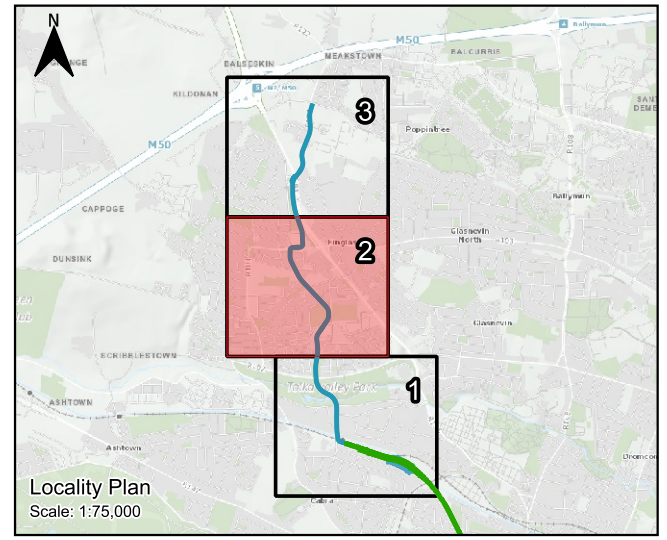
This drawing is not to be used in whole or part other than the intended purpose and project as defined on this drawing. Refer to the contract for full terms and conditions.

© National Roads Authority (NRA) 2024. This drawing is confidential and the copyright in it is owned by NRA. This drawing must not be either loaned, copied or otherwise reproduced in whole or in part or used for any purpose without the prior permission of NRA. Transport Infrastructure Ireland (TII) is an operational name of the National Roads Authority.

© Bluesky International Ltd. © National Mapping Division of Tailte Éireann CYAL50380562. All elevations are in metres and relate to Geoid Model (OSGM02) Malin Head as defined by existing Project Control. All Co-ordinates are in Irish Transverse Mercator Grid (ITM) as defined by VRS active GNSS station Tallaght College (TLLG).



- Legend**
- Luas Finglas**
- Proposed Scheme Alignment
 - Proposed New Luas Stops
 - Proposed Park & Ride Site
 - Extent of Proposed Works Boundary
- Existing Luas Lines**
- Green Line
 - Existing Luas Stops
- Air Quality**
- Monitoring Locations



P02	22/08/24	S4 - Stage Approval	SM	AC	AC	ED
P01	13/02/24	S4 - Stage Approval	MC	MK	AC	ED
Rev.	Date	Suitability / Purpose	Drawn	Check'd	Rev'd	Appr'd

Consultant

Client

Project

LUAS

FINGLAS

Drawing Title

Map Figure 13-2. Diffusion Tube Monitoring Locations in proximity to the proposed Scheme

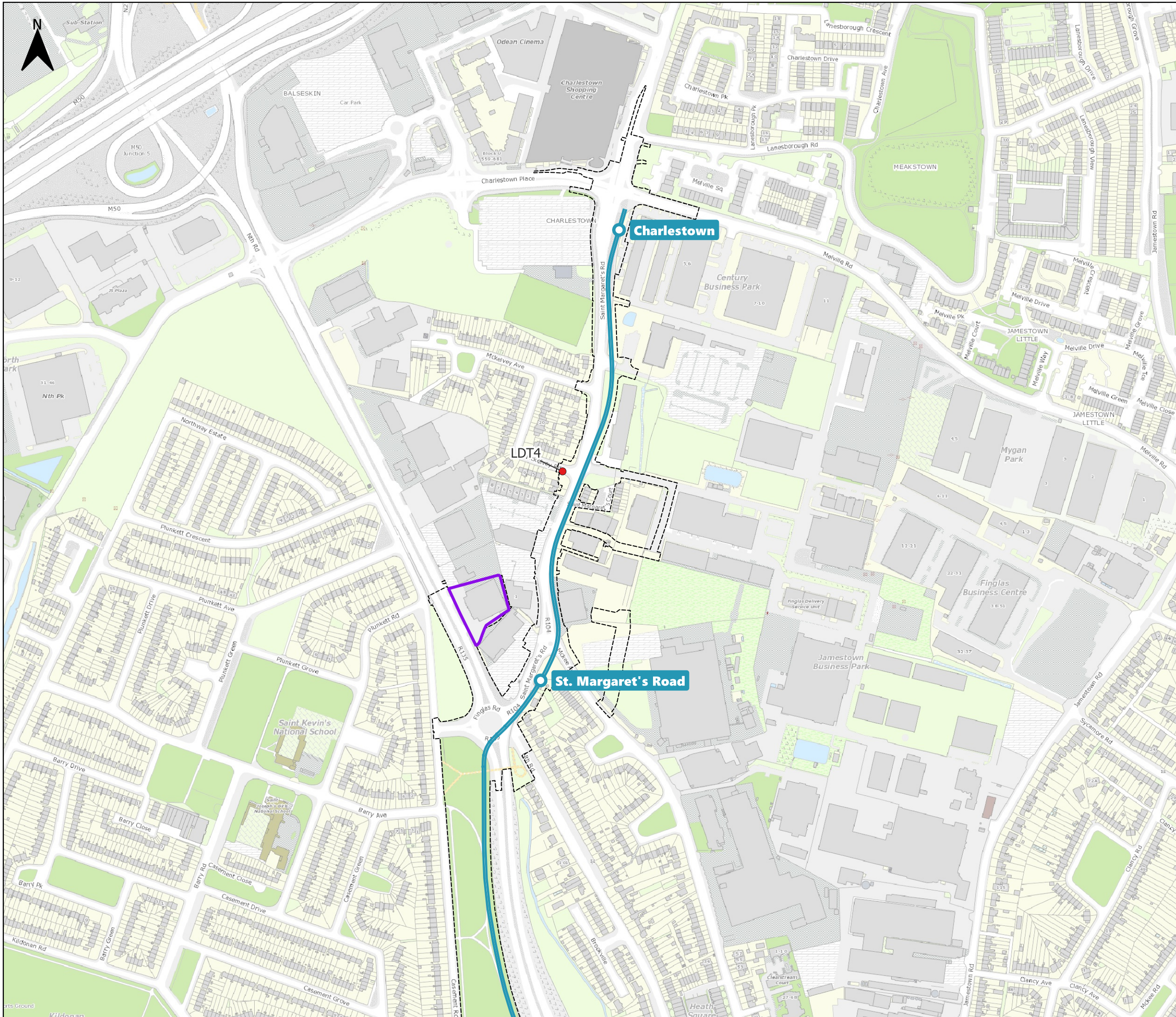
Sheet 2 of 3

Scale @ A3	1:5,000
BT Project No.	21401
Client Project No.	LDD101
Drawing No.	LDD101-BEV-PH-ROUT-XX-DR-LE-00008
Rev.	P02

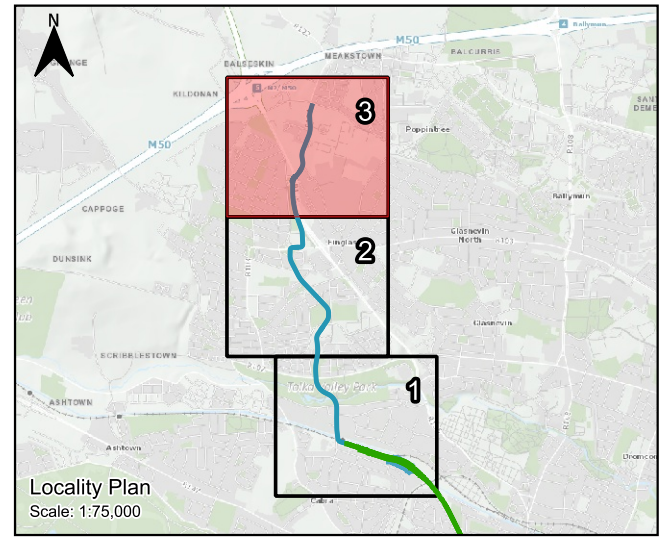
This drawing is not to be used in whole or part other than the intended purpose and project as defined on this drawing. Refer to the contract for full terms and conditions.

© National Roads Authority (NRA) 2024. This drawing is confidential and the copyright in it is owned by NRA. This drawing must not be either loaned, copied or otherwise reproduced in whole or in part or used for any purpose without the prior permission of NRA. Transport Infrastructure Ireland (TII) is an operational name of the National Roads Authority.

© Bluesky International Ltd. © National Mapping Division of Tailte Éireann CYAL50380562. All elevations are in metres and relate to Geoid Model (OSGM02) Malin Head as defined by existing Project Control. All Co-ordinates are in Irish Transverse Mercator Grid (ITM) as defined by VRS active GNSS station Tallaght College (TLLG).



- Legend**
- Luas Finglas**
- Proposed Scheme Alignment
 - Proposed New Luas Stops
 - Proposed Park & Ride Site
 - Extent of Proposed Works Boundary
- Existing Luas Lines**
- Green Line
 - Existing Luas Stops
- Air Quality**
- Monitoring Locations



P02	22/08/24	S4 - Stage Approval	SM	AC	AC	ED
P01	13/02/24	S4 - Stage Approval	MC	MK	AC	ED
Rev.	Date	Suitability / Purpose	Drawn	Check'd	Rev'd	Appr'd

Consultant

Client

Project

LUAS

FINGLAS

Drawing Title

Map Figure 13-2. Diffusion Tube Monitoring Locations in proximity to the proposed Scheme
Sheet 3 of 3

Scale @ A3	1:5,000
BT Project No.	21401
Client Project No.	LDD101
Drawing No.	LDD101-BEV-PH-ROUT-XX-DR-LE-00009
Rev.	P02

This drawing is not to be used in whole or part other than the intended purpose and project as defined on this drawing. Refer to the contract for full terms and conditions.

© National Roads Authority (NRA) 2024. This drawing is confidential and the copyright in it is owned by NRA. This drawing must not be either loaned, copied or otherwise reproduced in whole or in part or used for any purpose without the prior permission of NRA. Transport Infrastructure Ireland (TII) is an operational name of the National Roads Authority.

© Bluesky International Ltd. © National Mapping Division of Taitte Éireann CYAL50380562. All elevations are in metres and relate to Geoid Model (OSGM02) Malin Head as defined by existing Project Control. All Co-ordinates are in Irish Transverse Mercator Grid (ITM) as defined by VRS active GNSS station Tallaght College (TLLG).